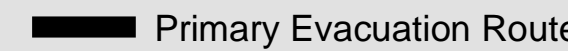
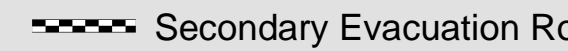
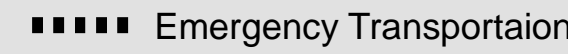
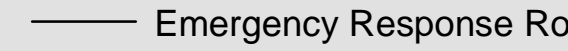
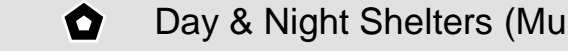

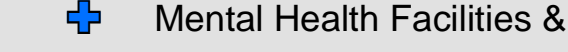
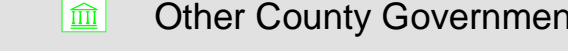
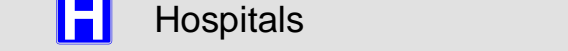
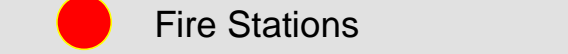
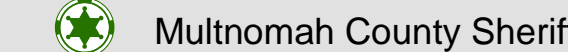




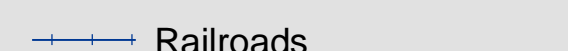



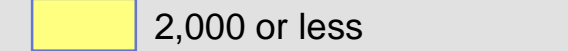
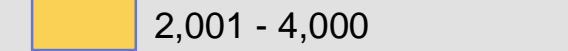
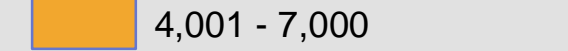
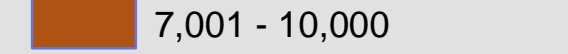
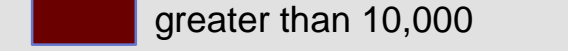


Central Northeast Neighbors Neighborhood Coalition Resources

CNN Neighborhood Coalition Resources

-  Primary Evacuation Route
 -  Secondary Evacuation Route
 -  Emergency Transportation Route
 -  Emergency Response Route
 -  Day & Night Shelters (Multnomah County)
 -  County Clinics, Extended & Disabled Care Providers
 -  Mental Health Facilities & Nursing Homes
 -  Other County Government Facilities
 -  Hospitals
 -  Fire Stations
 -  Multnomah County Sheriff Offices
 -  Police Stations
 -  Schools
 -  Major Power Lines
 -  Major Gas Lines
 -  Railroads
 -  Generalized Railroads
 -  All Metro Light Rail Lines
 -  Parks
- Population Density**
Pop/Square mile
-  2,000 or less
 -  2,001 - 4,000
 -  4,001 - 7,000
 -  7,001 - 10,000
 -  greater than 10,000

0 0.5 1 Miles

