





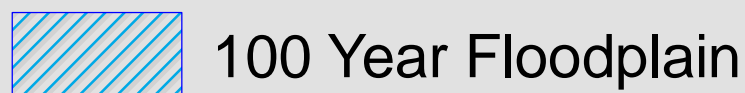









# Central Northeast Neighbors Neighborhood Coalition All Hazards

## CNN Neighborhood Coalition All Hazards

-  Primary Evacuation Route
  -  Secondary Evacuation Route
  -  Emergency Transportation Route
  -  Emergency Response Route
  -  HAZMAT Facilities
  -  Unreinforced Masonry Structures
  -  100 Year Floodplain
  -  Wildland Fire Area
  -  Potential Landslide Hazard
  -  Faults
  -  Liquefiable Soils
- Amplification Potential**
-  Low
  -  Moderate
  -  High

